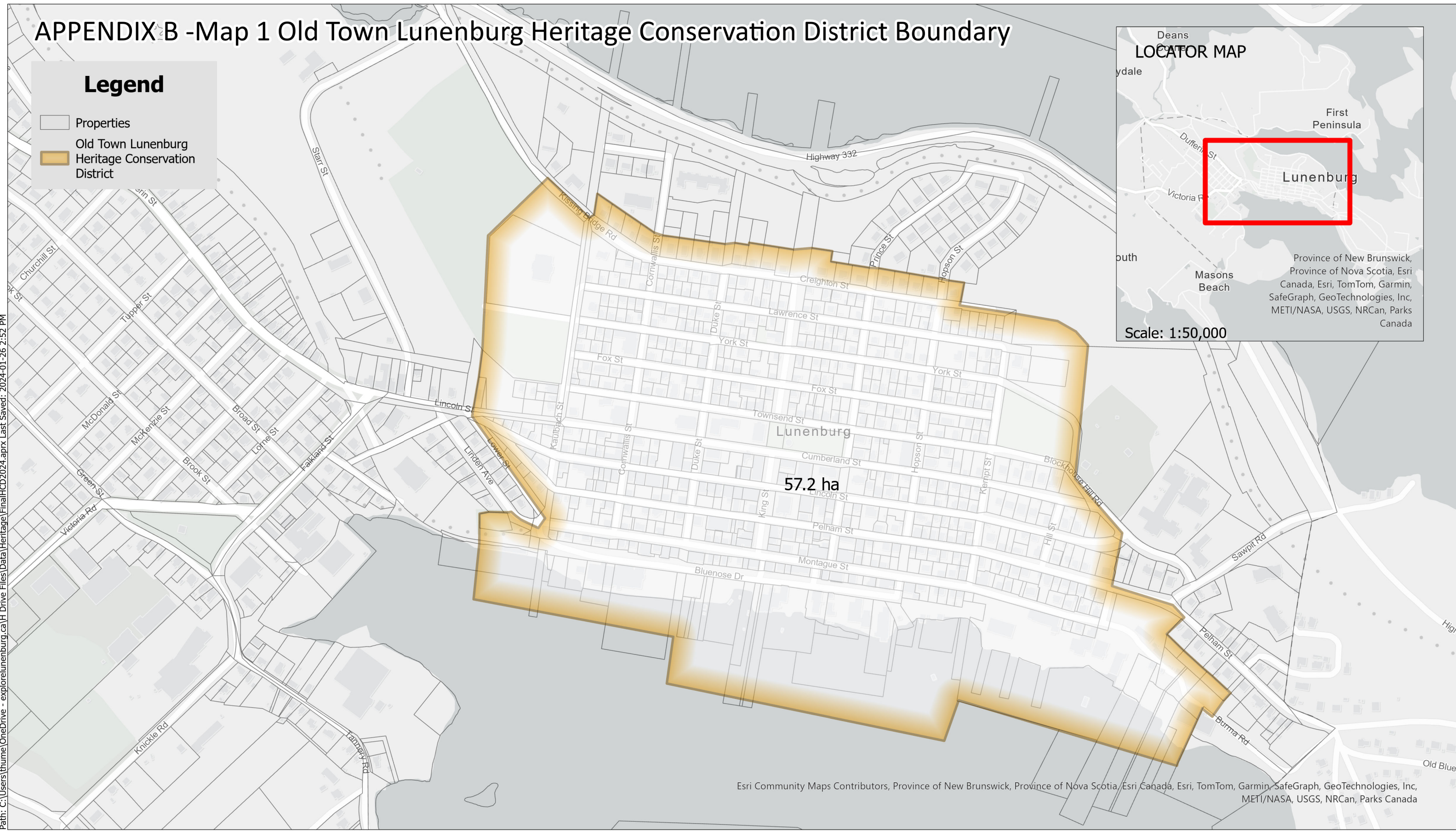
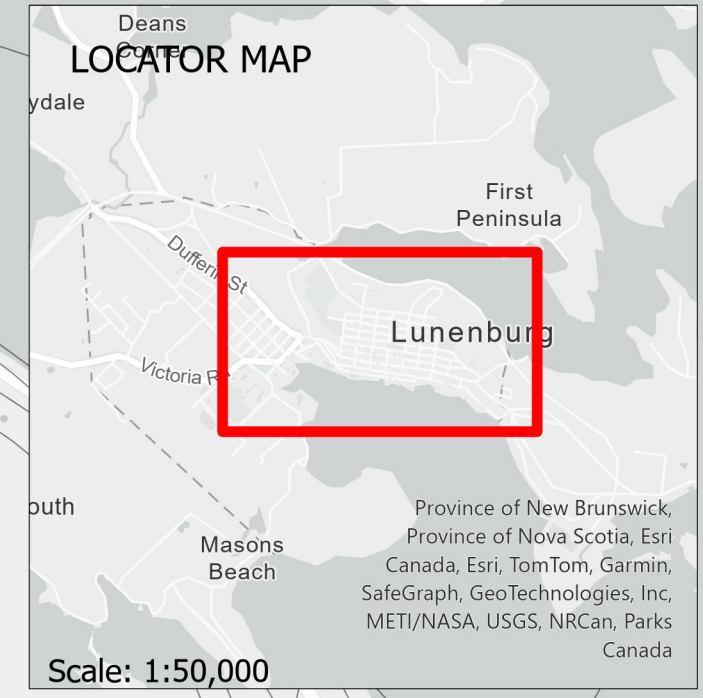


APPENDIX B - Map 1 Old Town Lunenburg Heritage Conservation District Boundary

Legend

-  Properties
-  Old Town Lunenburg Heritage Conservation District



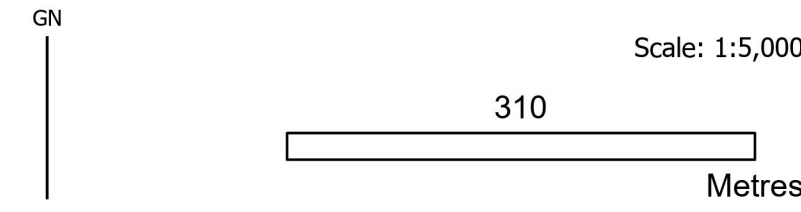
Esri Community Maps Contributors, Province of New Brunswick, Province of Nova Scotia, Esri Canada, Esri, TomTom, Garmin, SafeGraph, GeoTechnologies, Inc, METI/NASA, USGS, NRCan, Parks Canada

Path: C:\Users\thume\OneDrive - explorelunenburg.ca\H Drive Files\Heritage\Final\HCD2024.aprx Last Saved: 2024-01-26 2:52 PM

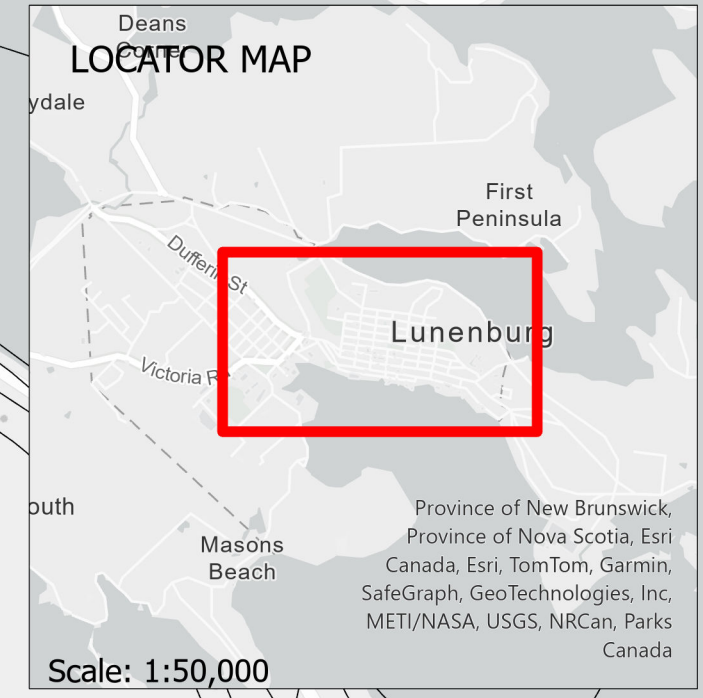


Maps are for graphical purposes only. They do not represent a legal survey. While every effort has been made to ensure that these data are accurate and reliable within the limits of the current state of the art, The Town of Lunenburg cannot assume liability for any damages caused by any errors or omissions in the data. Users of our maps and other analysis products are solely responsible for interpretations made from these products.

TOWN OF LUNENBURG Heritage Conservation District - Map 1

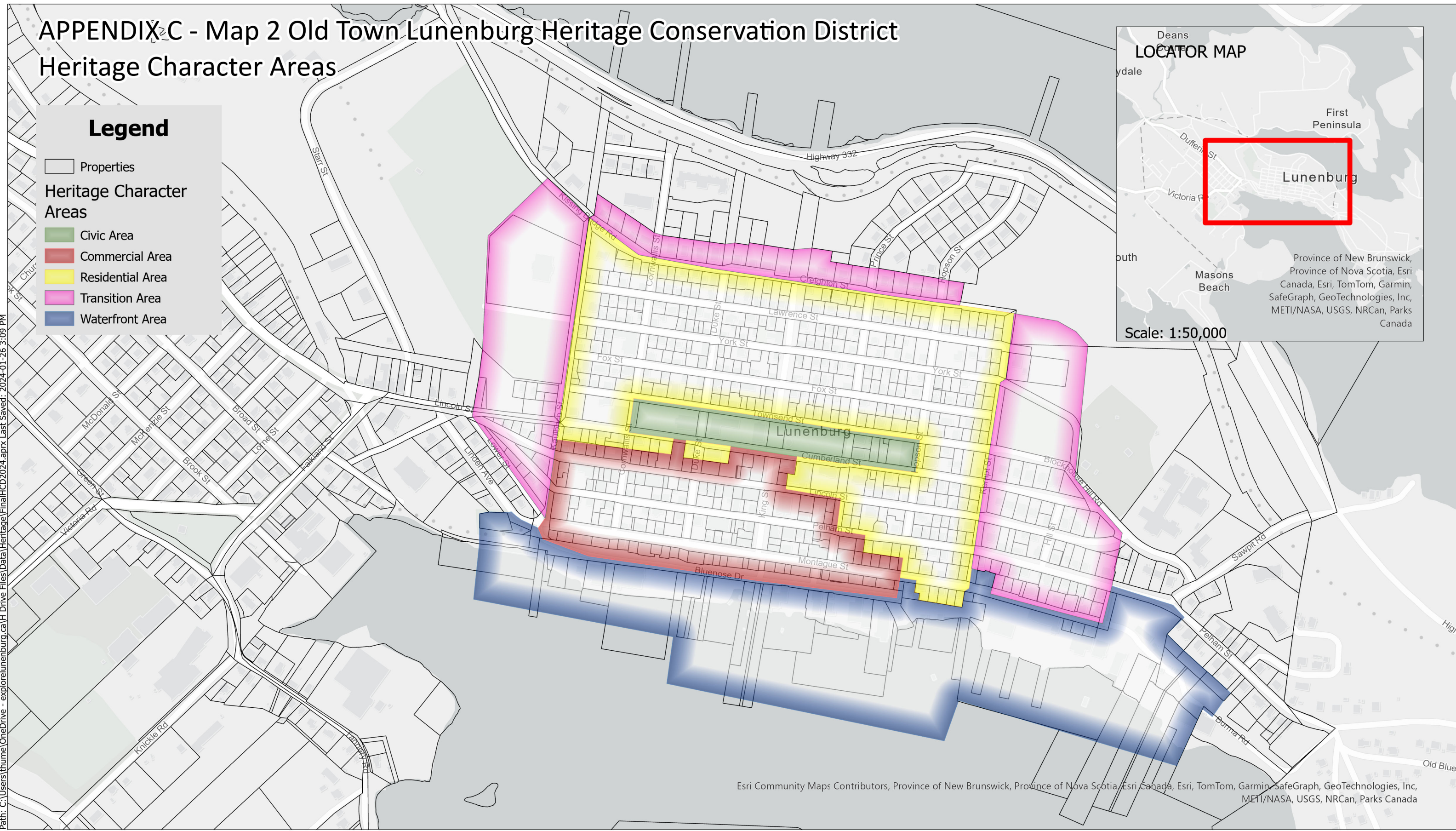


APPENDIX C - Map 2 Old Town Lunenburg Heritage Conservation District Heritage Character Areas



Legend

- Properties
- Heritage Character Areas**
 - Civic Area
 - Commercial Area
 - Residential Area
 - Transition Area
 - Waterfront Area



Path: C:\Users\thume\OneDrive - explorelunenburg.ca\H Drive Files\Data\Heritage\FinalHCD2024.aprx Last Saved: 2024-01-26 3:09 PM

Esri Community Maps Contributors, Province of New Brunswick, Province of Nova Scotia, Esri Canada, Esri, TomTom, Garmin, SafeGraph, GeoTechnologies, Inc, METI/NASA, USGS, NRCan, Parks Canada



Maps are for graphical purposes only. They do not represent a legal survey. While every effort has been made to ensure that these data are accurate and reliable within the limits of the current state of the art, The Town of Lunenburg cannot assume liability for any damages caused by any errors or omissions in the data. Users of our maps and other analysis products are solely responsible for interpretations made from these products.

TOWN OF LUNENBURG Heritage Conservation District - Map 2

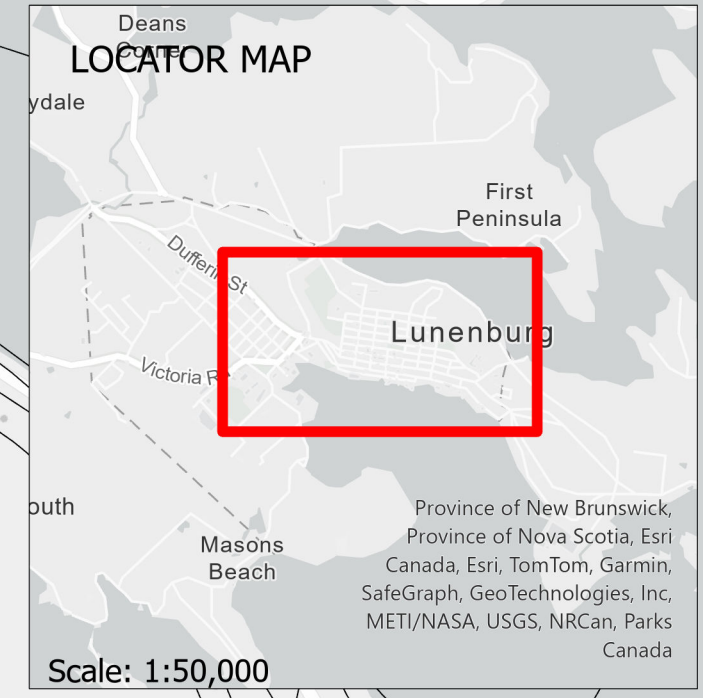
GN

Scale: 1:5,000

310

Metres

APPENDIX D - Map 3 Character-Defining, Locally Significant and Supporting Structures



Legend

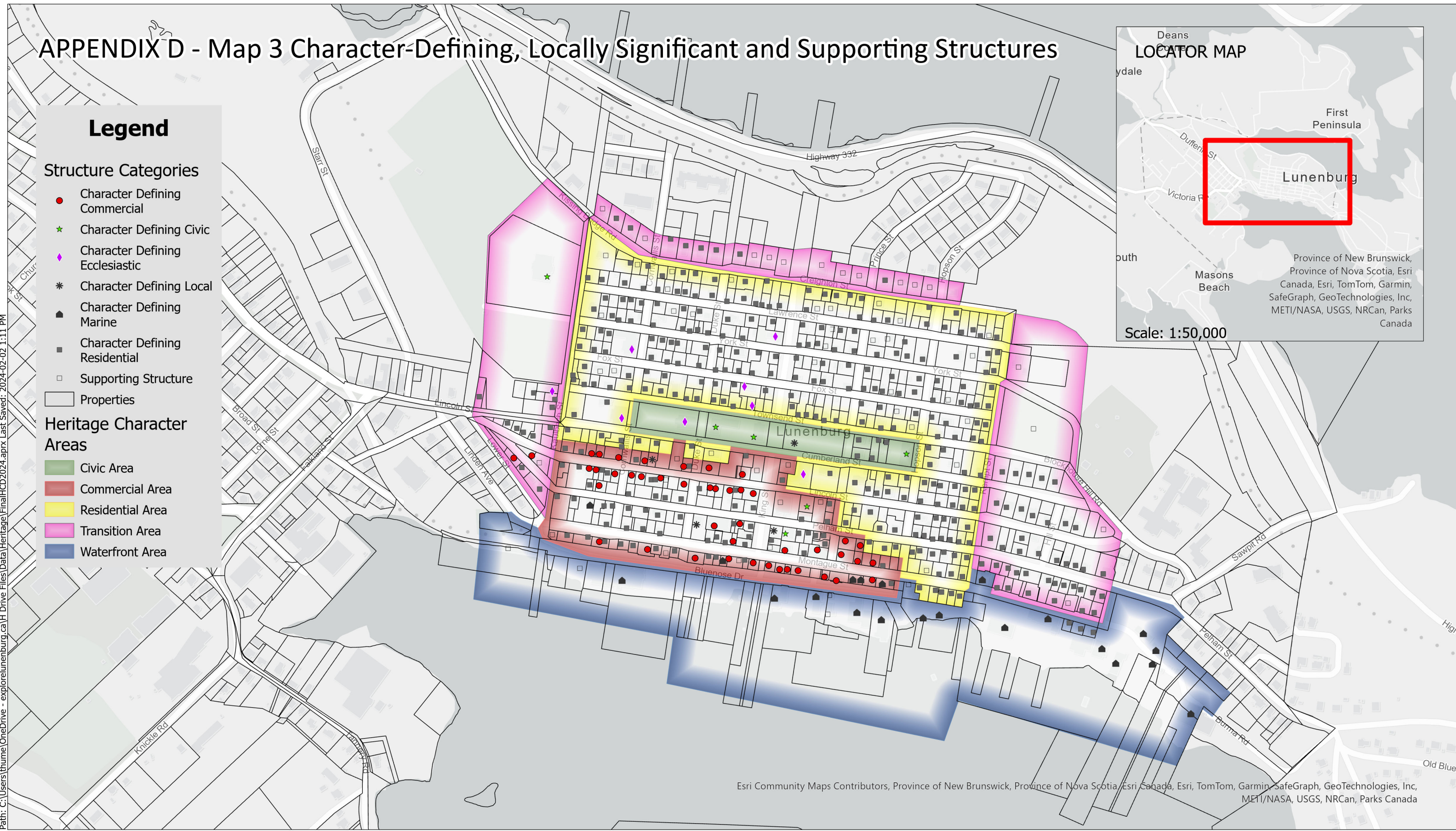
Structure Categories

- Character Defining Commercial
- ★ Character Defining Civic
- ◆ Character Defining Ecclesiastic
- * Character Defining Local
- ▲ Character Defining Marine
- Character Defining Residential
- Supporting Structure
- ▭ Properties

Heritage Character Areas

- Civic Area
- Commercial Area
- Residential Area
- Transition Area
- Waterfront Area

Path: C:\Users\thume\OneDrive - explorelunenburg.ca\H Drive Files\Data\Heritage\FinalHCD2024.aprx Last Saved: 2024-02-02 1:11 PM



Esri Community Maps Contributors, Province of New Brunswick, Province of Nova Scotia, Esri Canada, Esri, TomTom, Garmin, SafeGraph, GeoTechnologies, Inc, METI/NASA, USGS, NRCan, Parks Canada



Maps are for graphical purposes only. They do not represent a legal survey. While every effort has been made to ensure that these data are accurate and reliable within the limits of the current state of the art, The Town of Lunenburg cannot assume liability for any damages caused by any errors or omissions in the data. Users of our maps and other analysis products are solely responsible for interpretations made from these products.

TOWN OF LUNENBURG Heritage Conservation District - Map 3

